

A417 Missing Link
TR010056

2.7c Traffic Regulation
Measures Classification of
Roads (Rev 2)

Planning Act 2008

APFP Regulation 5(2)(o)
Infrastructure Planning (Applications: Prescribed Forms and
Procedure) Regulations 2009

Volume 2

February 2022

Infrastructure Planning

Planning Act 2008

**The Infrastructure Planning
(Applications: Prescribed Forms
and Procedure) Regulations 2009**

A417 Missing Link

Development Consent Order 202[x]

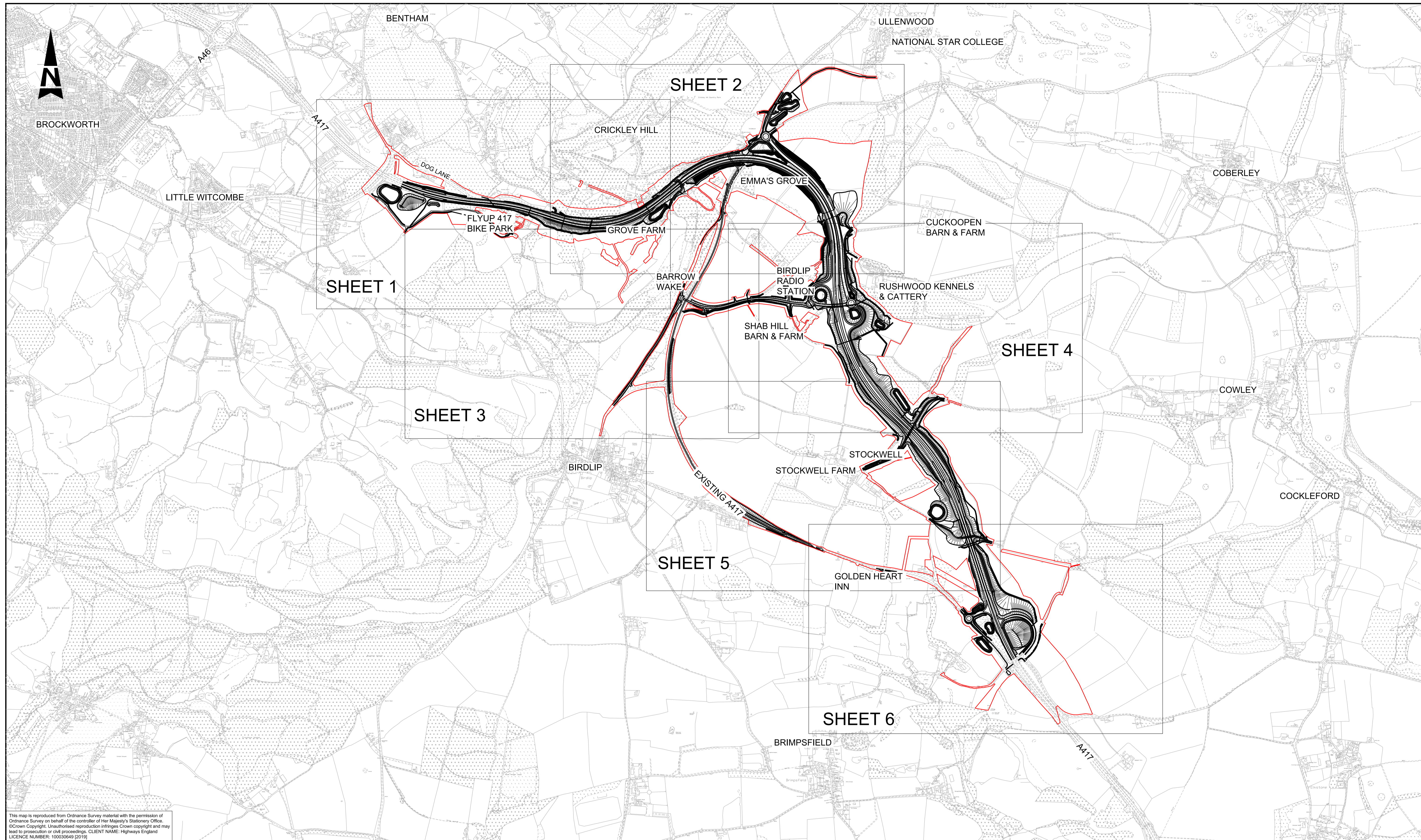
2.7c Traffic Regulation Measures - Classification of Roads

Regulation Number:	5(2)(o)
Planning Inspectorate Scheme Reference	TR010056
Application Document Reference	2.7c
Author:	A417 Missing Link

Version	Date	Status of Version
C01	May 2021	Application Submission
C02	October 2021	Procedural Deadline A
C03	February 2022	Deadline 4

Content

1. 2.7c Traffic Regulation Measures APFP Regulations 5(2)(o) Classification of Roads - Key Plan (C02)
2. 2.7c Traffic Regulation Measures APFP Regulations 5(2)(o) Classification of Roads - Sheet 1 of 6 (C02)
3. 2.7c Traffic Regulation Measures APFP Regulations 5(2)(o) Classification of Roads - Sheet 2 of 6 (C02)
4. 2.7c Traffic Regulation Measures APFP Regulations 5(2)(o) Classification of Roads - Sheet 3 of 6 (C03)
5. 2.7c Traffic Regulation Measures APFP Regulations 5(2)(o) Classification of Roads - Sheet 4 of 6 (C03)
6. 2.7c Traffic Regulation Measures APFP Regulations 5(2)(o) Classification of Roads - Sheet 5 of 6 (C02)
7. 2.7c Traffic Regulation Measures APFP Regulations 5(2)(o) Classification of Roads - Sheet 6 of 6 (C03)



This map is reproduced from Ordnance Survey material with the permission of Ordnance Survey on behalf of the controller of Her Majesty's Stationery Office. © Crown Copyright. Unauthorised reproduction infringes Crown copyright and may lead to prosecution or civil proceedings. CLIENT NAME: Highways England LICENCE NUMBER: 100030649 (2019)

NOTES
1. ALL DIMENSIONS ARE IN METRES UNLESS NOTED OTHERWISE.



LEGEND
— DEVELOPMENT CONSENT ORDER BOUNDARY

CO2	20/10/21	PROCEDURAL DEADLINE A	ES	DA	DB	YB
Rev.	Date	Description	By	Chk'd	App'd	Auth'd

Suitability Drawing Status
A3 STAGE COMPLETED

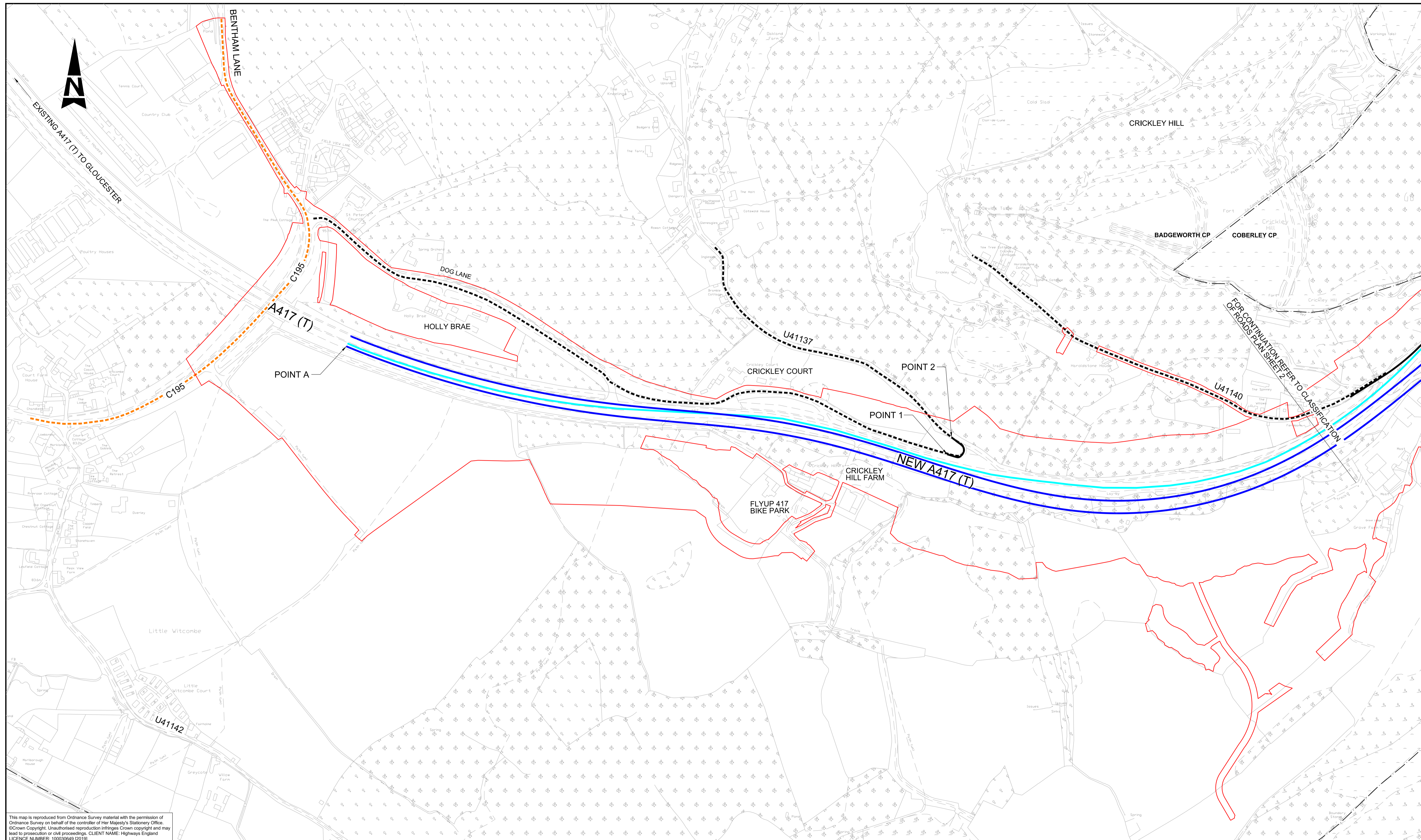
Project Title
A417 MISSING LINK

Drawing Title
TRAFFIC REGULATION MEASURES
APFP REGULATIONS 5(2)(o)
APPLICATION OF ROADS - KEY PLAN
APPLICATION NUMBER: TR010056

Scale	By	Checked	Approved	Authorised
1:10000	ES	DA	DB	YB
Original Size	Date	Date	Date	Date
A1	20/10/21	20/10/21	20/10/21	20/10/21



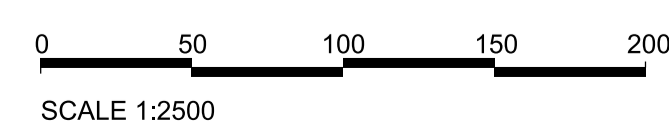
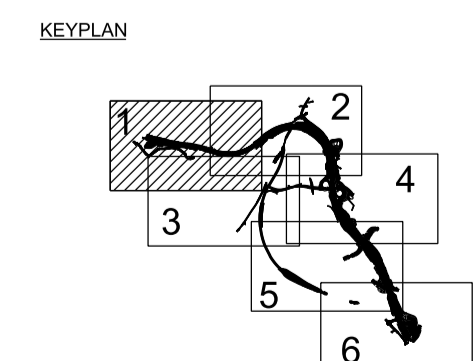
Drawing Number	HE PIN	Originator	Volume	Revision
HE551505 - ARP	-	LSI	-	C02
X_XX_XXXX_X	-DR-ZL	-000727		
Location	Type	Role	Number	



This map is reproduced from Ordnance Survey material with the permission of Ordnance Survey on behalf of the controller of Her Majesty's Stationery Office. © Crown Copyright. Unauthorised reproduction infringes Crown copyright and may lead to prosecution or civil proceedings. CLIENT NAME: Highways England LICENCE NUMBER: 100030649 (2019)

- NOTES**
- ALL DIMENSIONS ARE IN METRES UNLESS NOTED OTHERWISE.
 - POINTS REFER TO SCHEDULE 3 PARTS 1, 3 AND 4 OF THE DRAFT DEVELOPMENT CONSENT ORDER

- LEGEND:**
- DEVELOPMENT CONSENT ORDER BOUNDARY
 - EXISTING A417 (T)
 - NEW A417(T)
 - EXISTING A436
 - EXISTING B ROADS
 - EXISTING C ROADS
 - EXISTING UNCLASSIFIED ROADS
 - NEW CLASSIFIED ROADS
 - NEW UNCLASSIFIED ROADS
 - PARISH BOUNDARIES
 - U41140 UNCLASSIFIED ROAD REFERENCE NUMBER



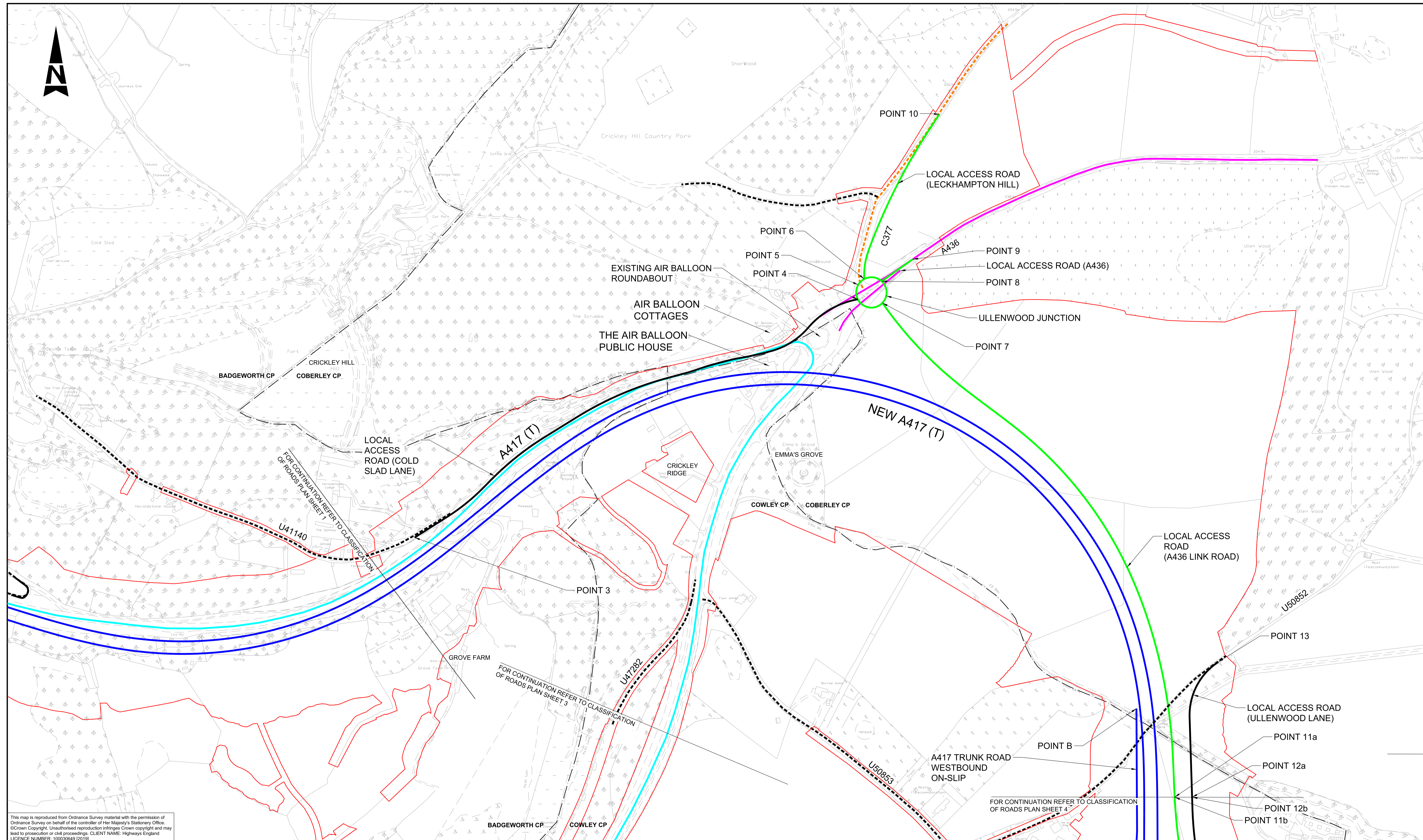
C02	20/10/21	PROCEDURAL DEADLINE A	ES	DA	DB	YB
Rev.	Date	Description	By	Chk'd	App'd	Auth'd

Suitability **A3** Drawing Status **STAGE COMPLETED**

Client

Project Title **A417 MISSING LINK**

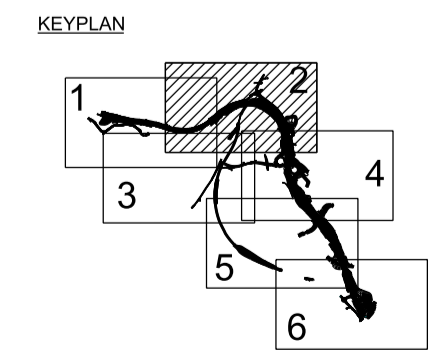
Drawing Title TRAFFIC REGULATION MEASURES APFP REGULATIONS 5(2)(o) CLASSIFICATION OF ROADS - SHEET 1 OF 6 APPLICATION NUMBER: TR010056					
Scale 1:2500	By ES	Checked DA	Approved DB	Authorised YB	
Original Size A1	Date 20/10/21	Date 20/10/21	Date 20/10/21	Date 20/10/21	
Drawing Number HE PIN HE551505	Originator ARP	Volume LSI	Revision C02		
X_XX_XXXX_X	-DR - ZL	-000721			
Location	Type	Role	Number		



This map is reproduced from Ordnance Survey material with the permission of Ordnance Survey on behalf of the controller of Her Majesty's Stationery Office. © Crown Copyright. Unauthorised reproduction infringes Crown copyright and may lead to prosecution or civil proceedings. CLIENT NAME: Highways England LICENCE NUMBER: 100030649 (2019)

- NOTES**
- ALL DIMENSIONS ARE IN METRES UNLESS NOTED OTHERWISE.
 - POINTS REFER TO SCHEDULE 3 PARTS 1, 3 AND 4 OF THE DRAFT DEVELOPMENT CONSENT ORDER

- LEGEND:**
- DEVELOPMENT CONSENT ORDER BOUNDARY
 - EXISTING A417 (T)
 - NEW A417(T)
 - EXISTING A436
 - EXISTING B ROADS
 - EXISTING C ROADS
 - - - EXISTING UNCLASSIFIED ROADS
 - NEW CLASSIFIED ROADS
 - NEW UNCLASSIFIED ROADS
 - - - PARISH BOUNDARIES
 - U41140 UNCLASSIFIED ROAD REFERENCE NUMBER

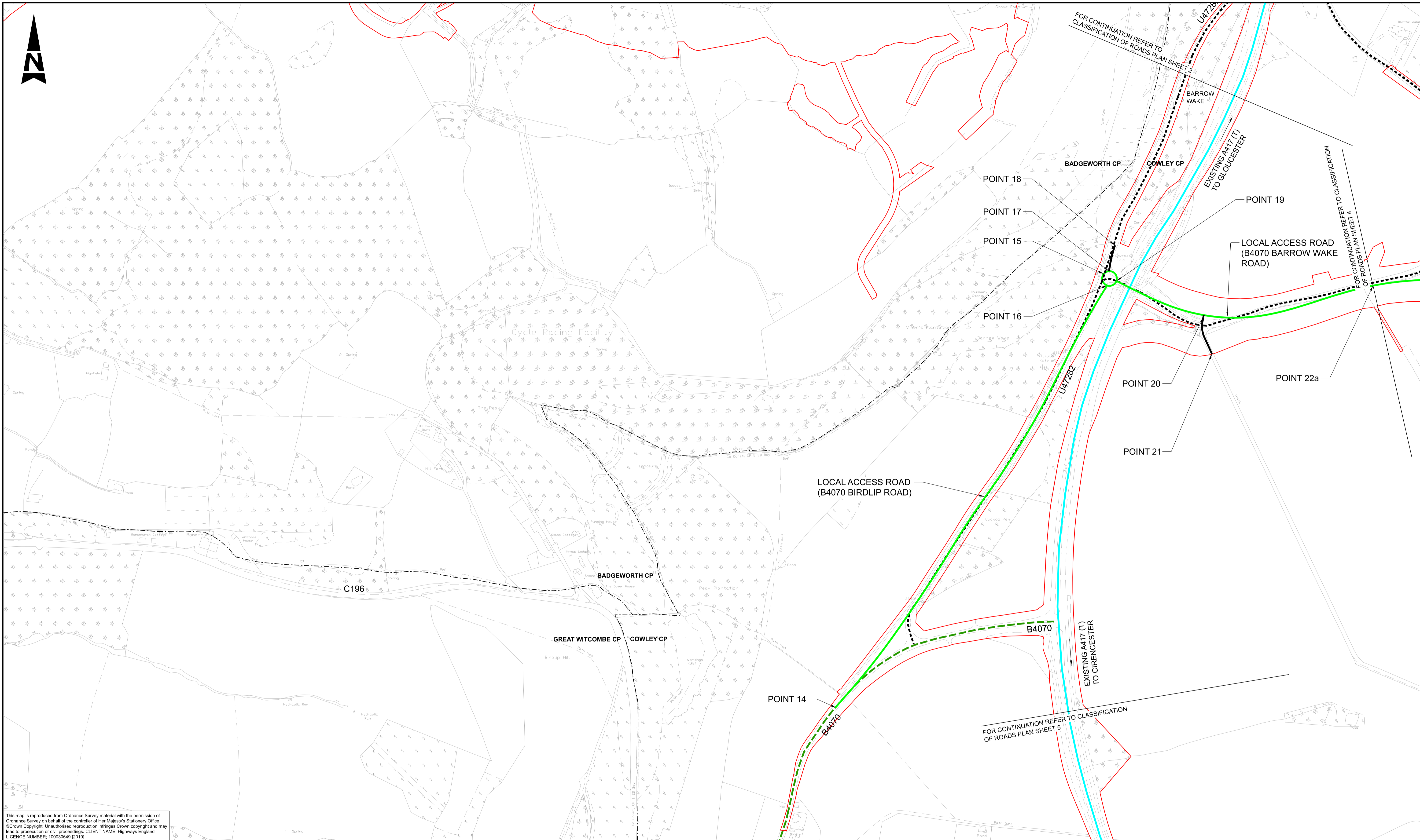


Rev.	Date	Description	By	Chk'd	App'd	Auth'd
C02	20/10/21	PROCEDURAL DEADLINE A	ES	DA	DB	YB

Suitability	Drawing Status
A3	STAGE COMPLETED

Client

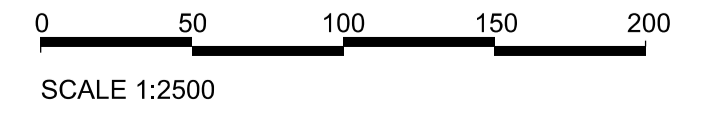
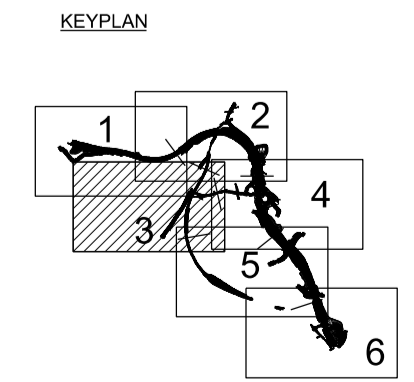
Project Title						A417 MISSING LINK					
Drawing Title											
TRAFFIC REGULATION MEASURES APFP REGULATIONS 5(2)(o) CLASSIFICATION OF ROADS - SHEET 2 OF 6 APPLICATION NUMBER: TR010056											
Scale	1:2500	By	ES	Checked	DA	Approved	DB	Authorised	YB		
Original Size	A1	Date	20/10/21	Date	20/10/21	Date	20/10/21	Date	20/10/21		
Drawing Number	HE PIN	Originator	ARP	Volume	LSI	Revision					
HE551505	-	ARP	-	LSI	-	C02					
X_XX_XXXX_X	-	DR	-	ZL	-	000722					
Location	Type	Role	Number								



This map is reproduced from Ordnance Survey material with the permission of Ordnance Survey on behalf of the controller of Her Majesty's Stationery Office. © Crown Copyright. Unauthorised reproduction infringes Crown copyright and may lead to prosecution or civil proceedings. CLIENT NAME: Highways England LICENCE NUMBER: 100030649 (2019)

- NOTES**
- ALL DIMENSIONS ARE IN METRES UNLESS NOTED OTHERWISE.
 - POINTS REFER TO SCHEDULE 3 PARTS 1, 3 AND 4 OF THE DRAFT DEVELOPMENT CONSENT ORDER

- LEGEND:**
- DEVELOPMENT CONSENT ORDER BOUNDARY
 - EXISTING A417 (T)
 - NEW A417(T)
 - EXISTING A436
 - EXISTING B ROADS
 - EXISTING C ROADS
 - EXISTING UNCLASSIFIED ROADS
 - NEW CLASSIFIED ROADS
 - NEW UNCLASSIFIED ROADS
 - PARISH BOUNDARIES
 - U41140 UNCLASSIFIED ROAD REFERENCE NUMBER



CO3	10/02/22	DEADLINE 4 ISSUE TO PINS	ES	DA	DB	JP
Rev.	Date	Description	By	Chk'd	App'd	Auth'd

Suitability Drawing Status
A4 STAGE COMPLETED

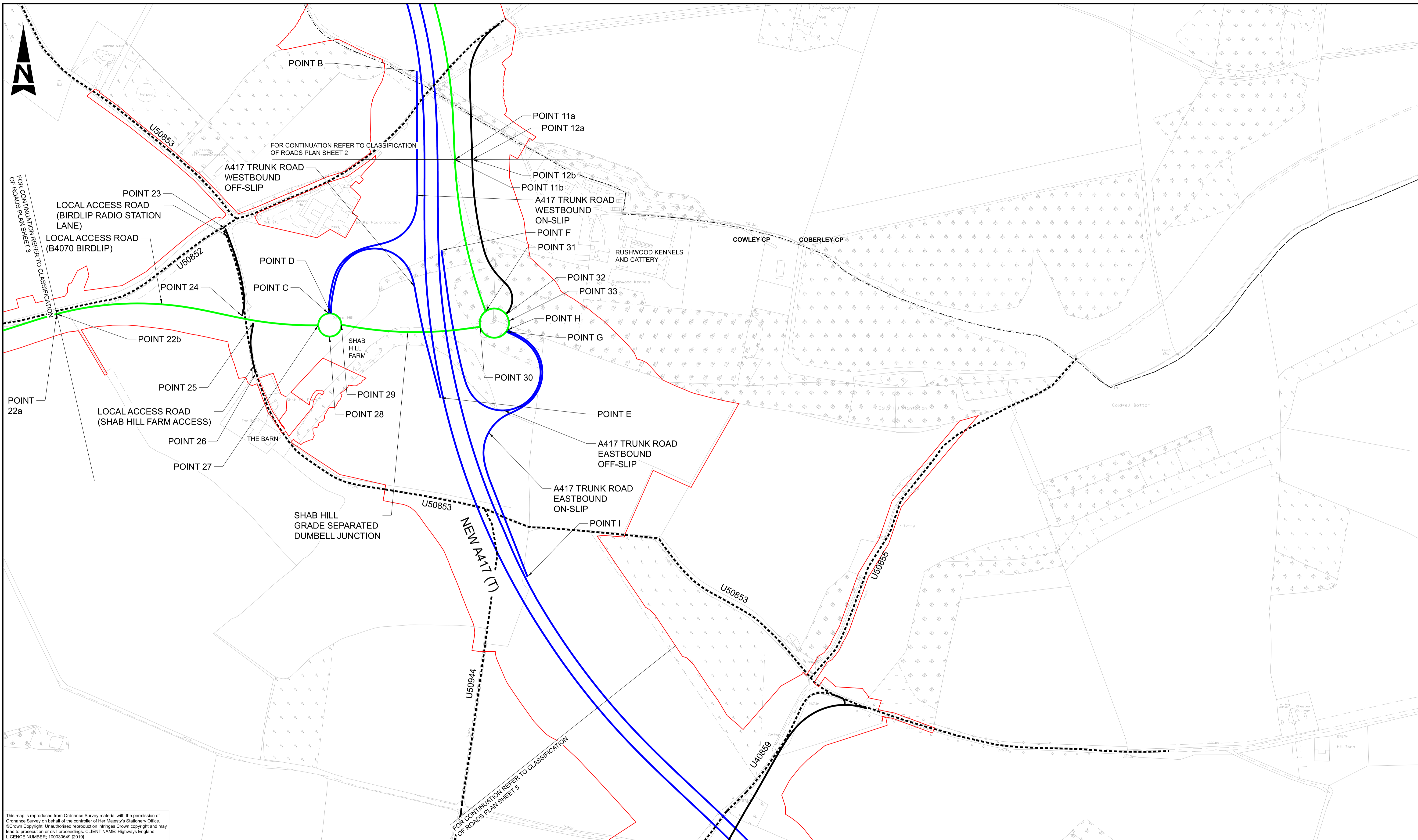
Client

Project Title
A417 MISSING LINK

Drawing Title
TRAFFIC REGULATION MEASURES
APFP REGULATIONS 5(2)(o)
CLASSIFICATION OF ROADS - SHEET 3 OF 6
APPLICATION NUMBER: TR010056

Scale	1:2500	By	ES	Checked	DA	Approved	DB	Authorised	JP
Original Size	A1	Date	10/02/22	Date	10/02/22	Date	10/02/22	Date	10/02/22
Drawing Number	HE PIN	Originator	ARP	Volume	LSI				
	HE551505 -		-DR - ZL		-000723				
	X_XX_XXXX_X		-DR - ZL		-000723				
	Location	Type	Role	Number					

C03

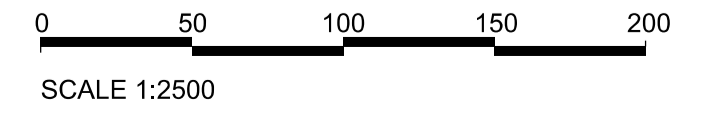
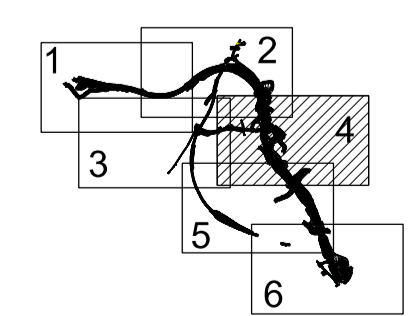


This map is reproduced from Ordnance Survey material with the permission of Ordnance Survey on behalf of the controller of Her Majesty's Stationery Office. © Crown Copyright. Unauthorised reproduction infringes Crown copyright and may lead to prosecution or civil proceedings. CLIENT NAME: Highways England LICENCE NUMBER: 100030649 (2019)

- NOTES**
- ALL DIMENSIONS ARE IN METRES UNLESS NOTED OTHERWISE.
 - POINTS REFER TO SCHEDULE 3 PARTS 1, 3 AND 4 OF THE DRAFT DEVELOPMENT CONSENT ORDER

- LEGEND:**
- DEVELOPMENT CONSENT ORDER BOUNDARY
 - EXISTING A417 (T)
 - NEW A417(T)
 - EXISTING A436
 - EXISTING B ROADS
 - EXISTING C ROADS
 - EXISTING UNCLASSIFIED ROADS
 - NEW CLASSIFIED ROADS
 - NEW UNCLASSIFIED ROADS
 - PARISH BOUNDARIES
 - UNCLASSIFIED ROAD REFERENCE NUMBER

KEYPLAN



Rev.	Date	Description	By	Chk'd	App'd	Auth'd
C03	10/02/22	DEADLINE 4 ISSUE TO PINS	ES	DA	DB	JP

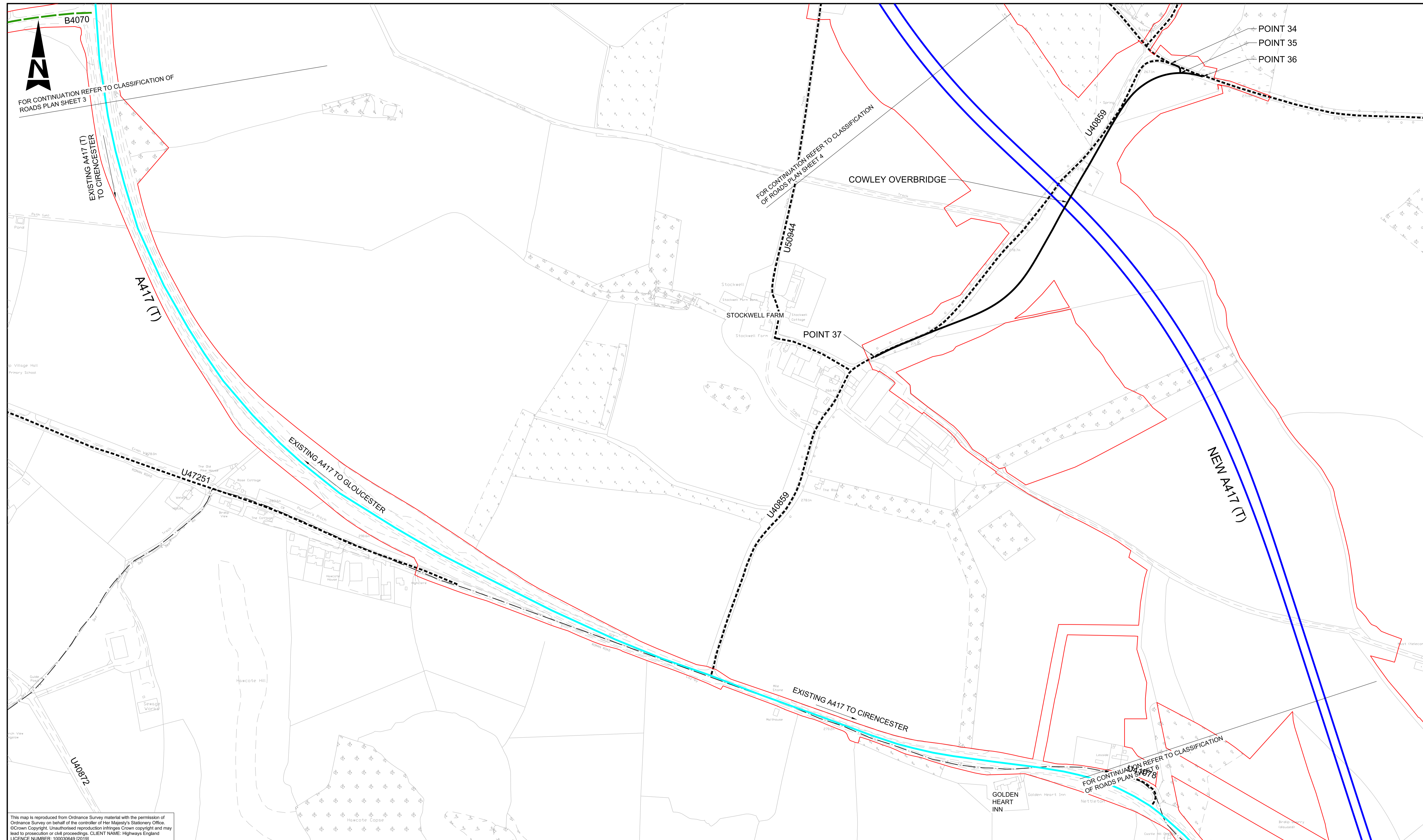
Suitability Drawing Status
A4 STAGE COMPLETED

Project Title
A417 MISSING LINK

Drawing Title
TRAFFIC REGULATION MEASURES
APFP REGULATIONS 5(2)(o)
CLASSIFICATION OF ROADS - SHEET 4 OF 6
APPLICATION NUMBER: TR010056

Scale	By	Checked	Approved	Authorised
1:2500	ES	DA	DB	JP
Original Size	Date	Date	Date	Date
A1	10/02/22	10/02/22	10/02/22	10/02/22
Drawing Number	Originator	Volume	Revision	
HE551505 - ARP	LSI	-	C03	
X_XX_XXXX_X	-DR - ZL	-000724		
Location	Type	Role	Number	

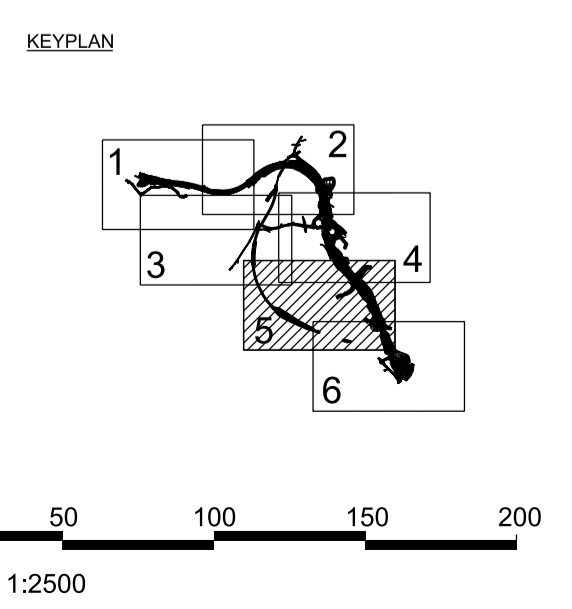




This map is reproduced from Ordnance Survey material with the permission of Ordnance Survey on behalf of the controller of Her Majesty's Stationery Office. © Crown Copyright. Unauthorised reproduction infringes Crown copyright and may lead to prosecution or civil proceedings. CLIENT NAME: Highways England LICENCE NUMBER: 100030649 (2019)

- NOTES
1. ALL DIMENSIONS ARE IN METRES UNLESS NOTED OTHERWISE.
 2. POINTS REFER TO SCHEDULE 3 PARTS 1, 3 AND 4 OF THE DRAFT DEVELOPMENT CONSENT ORDER

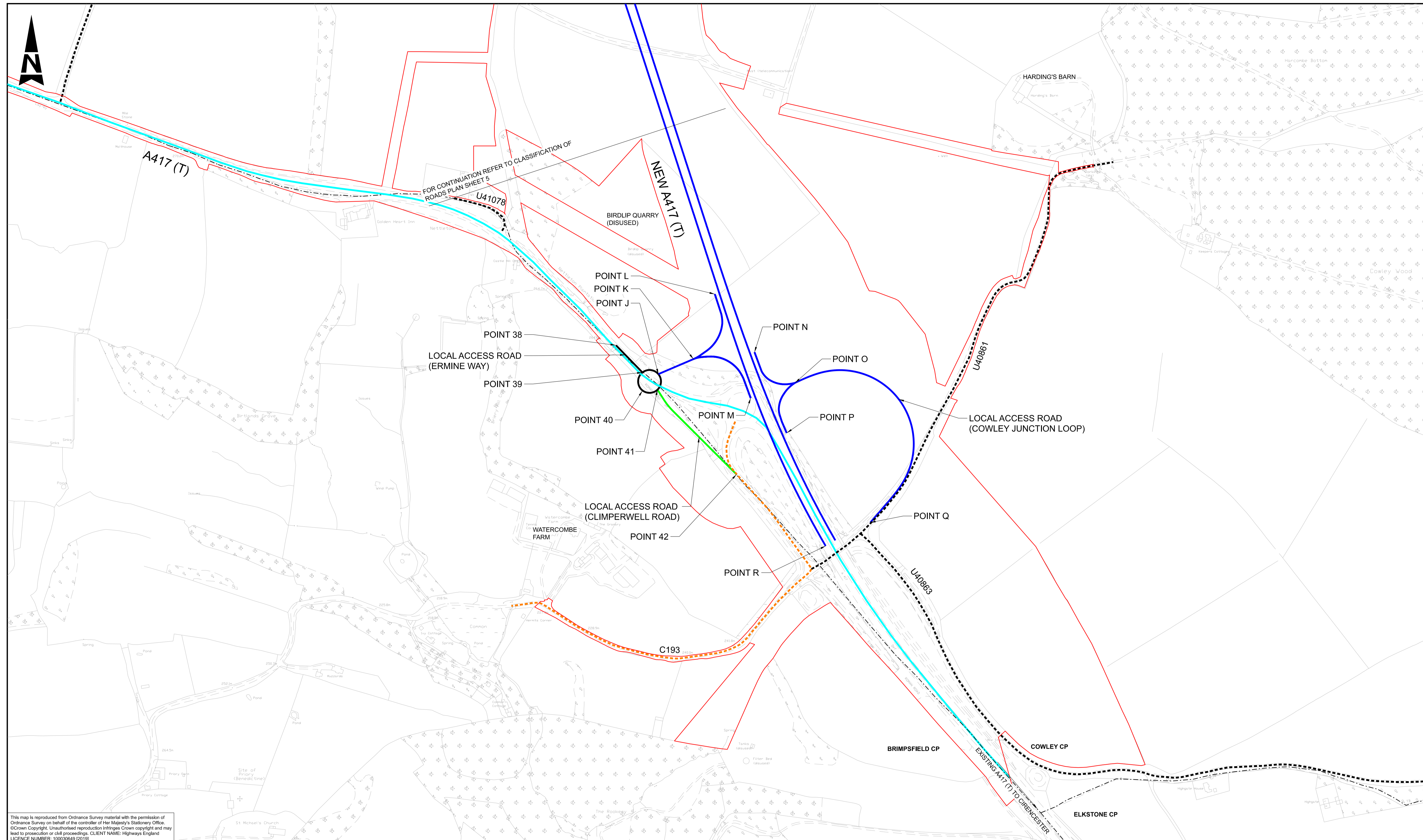
- LEGEND:
- DEVELOPMENT CONSENT ORDER BOUNDARY
 - EXISTING A417 (T)
 - NEW A417(T)
 - EXISTING A436
 - EXISTING B ROADS
 - EXISTING C ROADS
 - EXISTING UNCLASSIFIED ROADS
 - NEW CLASSIFIED ROADS
 - NEW UNCLASSIFIED ROADS
 - PARISH BOUNDARIES
 - U41140 UNCLASSIFIED ROAD REFERENCE NUMBER



CO2	20/10/21	PROCEDURAL DEADLINE A	ES	DA	DB	YB
Rev.	Date	Description	By	Chk'd	App'd	Auth'd

Suitability	Drawing Status
A3	STAGE COMPLETED
Client	

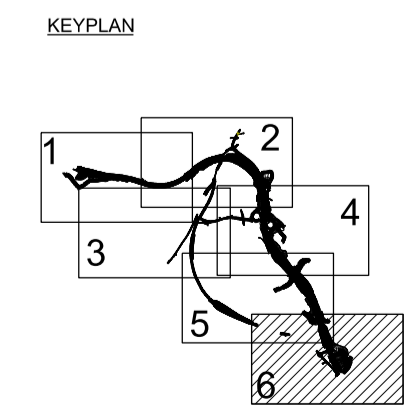
Project Title					
A417 MISSING LINK					
Drawing Title					
TRAFFIC REGULATION MEASURES APFP REGULATIONS 5(2)(o) CLASSIFICATION OF ROADS - SHEET 5 OF 6 APPLICATION NUMBER: TR010056					
Scale	By	Checked	Approved	Authorised	
1:2500	ES	DA	DB	YB	
Original Size	Date	Date	Date	Date	Date
A1	20/10/21	20/10/21	20/10/21	20/10/21	20/10/21
Drawing Number	HE PIN	Originator	Volume	Revision	
HE551505	-	ARP	-	LSI	
X_XX_XXXX_X	-	DR	-	ZL -000725	
Location	Type	Role	Number		
				C02	



This map is reproduced from Ordnance Survey material with the permission of Ordnance Survey on behalf of the controller of Her Majesty's Stationery Office. © Crown Copyright. Unauthorised reproduction infringes Crown copyright and may lead to prosecution or civil proceedings. CLIENT NAME: Highways England LICENCE NUMBER: 100030649 (2019)

- NOTES**
1. ALL DIMENSIONS ARE IN METRES UNLESS NOTED OTHERWISE.
 2. POINTS REFER TO SCHEDULE 3 PARTS 1, 3 AND 4 OF THE DRAFT DEVELOPMENT CONSENT ORDER

- LEGEND:**
- DEVELOPMENT CONSENT ORDER BOUNDARY
 - EXISTING A417 (T)
 - NEW A417 (T)
 - EXISTING A436
 - EXISTING B ROADS
 - EXISTING C ROADS
 - EXISTING UNCLASSIFIED ROADS
 - NEW CLASSIFIED ROADS
 - NEW UNCLASSIFIED ROADS
 - PARISH BOUNDARIES
 - U41140 UNCLASSIFIED ROAD REFERENCE NUMBER



CO3	10/02/22	DEADLINE 4 ISSUE TO PINS	ES	DA	DB	JP
Rev.	Date	Description	By	Chk'd	App'd	Auth'd

Suitability	Drawing Status
A4	STAGE COMPLETED

Client

Project Title	A417 MISSING LINK
---------------	-------------------

Drawing Title					
TRAFFIC REGULATION MEASURES APFP REGULATIONS 5(2)(o) CLASSIFICATION OF ROADS - SHEET 6 OF 6 APPLICATION NUMBER: TR010056					
Scale	1:2500	By	ES	Checked	DA
Original Size	A1	Date	10/02/22	Date	10/02/22
Approved	DB	Date	10/02/22	Authorised	JP
Date	10/02/22	Date	10/02/22	Date	10/02/22
Drawing Number	HE PIN	Originator	Volume	Revision	
HE551505 - ARP	HE551505 - ARP	LSI	LSI	C03	
X_XX_XXXX_X	-DR - ZL - 000726	-DR - ZL - 000726	-DR - ZL - 000726	C03	
Location	Type	Role	Number		